

4.1 Infrastructure & Learning Resources MSS College Ambad

College Building 1



College Building 2



College Halls = 36





JQ6X+7FR, Ambad, Maharashtra 431204, India

Latitude
19.61103097°

Longitude
75.79867355°

Local 01:09:17 PM
GMT 07:39:17 AM

Altitude 424.9 meters
Saturday, 05-03-2022



JQ6X+7FR, Ambad, Maharashtra 431204, India

Latitude
19.6106206°

Longitude
75.79833646°

Local 01:07:03 PM
GMT 07:37:03 AM

Altitude 438 meters
Saturday, 05-03-2022



Laboratories of college

1] Zoology Lab





JQ6X+7FR, Ambad, Maharashtra 431204, India

Latitude
19.60998882°

Local 12:07:13 PM
GMT 06:37:13 AM

Longitude
75.79859003°

Altitude 443.23 meters
Monday, 07-03-2022



JQ6X+7FR, Ambad, Maharashtra 431204, India

Latitude
19.60998264°

Local 12:07:26 PM
GMT 06:37:26 AM

Longitude
75.79858868°

Altitude 442.45 meters
Monday, 07-03-2022

2] Botany Lab



3] Environmental Science Lab



4] Microbiology Lab



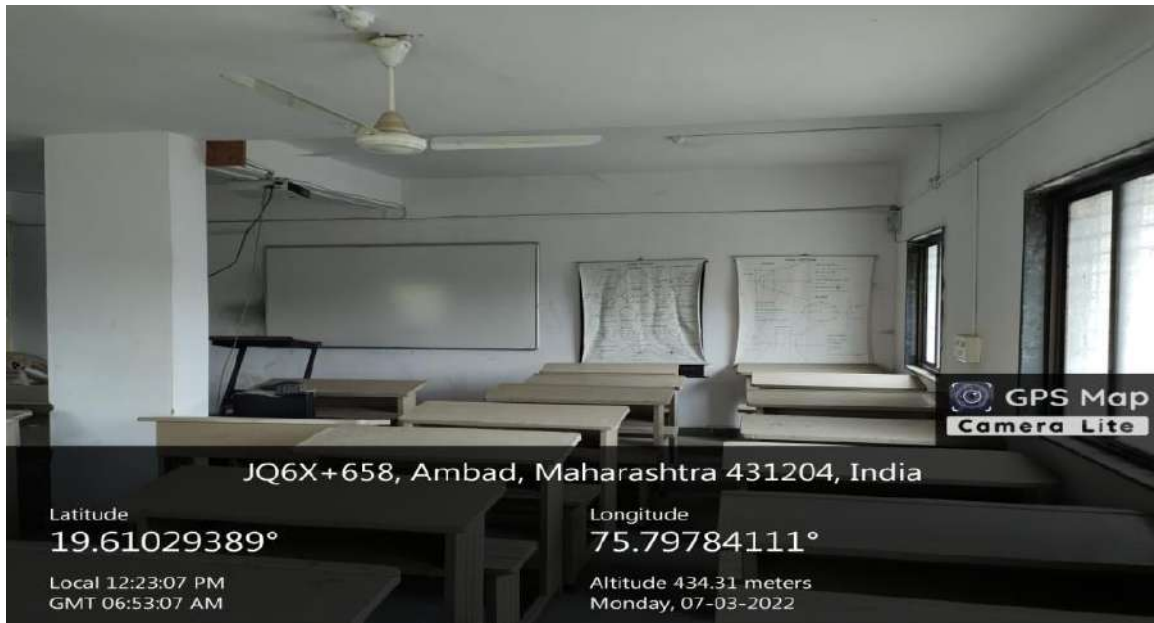
5] Chemistry Lab



6] Physics Lab



7] Mathematics Lab



8] Language Lab




9] Home Science Lab



10] Computer Science Lab



Library



JQ6X+Q86, Ambad, Maharashtra 431204, India

Latitude
19.61133162°

Local 12:33:52 PM
GMT 07:03:52 AM

Longitude
75.79819253°

Altitude 400.59 meters
Monday, 07-03-2022



JQ6X+Q86, Ambad, Maharashtra 431204, India

Latitude
19.61132138°

Local 12:34:40 PM
GMT 07:04:40 AM

Longitude
75.79820431°

Altitude 402.83 meters
Monday, 07-03-2022



JQ6X+Q86, Ambad, Maharashtra 431204, India

Latitude
19.61131823°

Local 12:34:52 PM
GMT 07:04:52 AM

Longitude
75.79820869°

Altitude 403.41 meters
Monday, 07-03-2022



JQ6X+Q86, Ambad, Maharashtra 431204, India

Latitude
19.61131667°

Local 12:35:06 PM
GMT 07:05:06 AM

Longitude
75.79821032°

Altitude 403.35 meters
Monday, 07-03-2022



JQ6X+Q86, Ambad, Maharashtra 431204, India

Latitude
19.61123887°

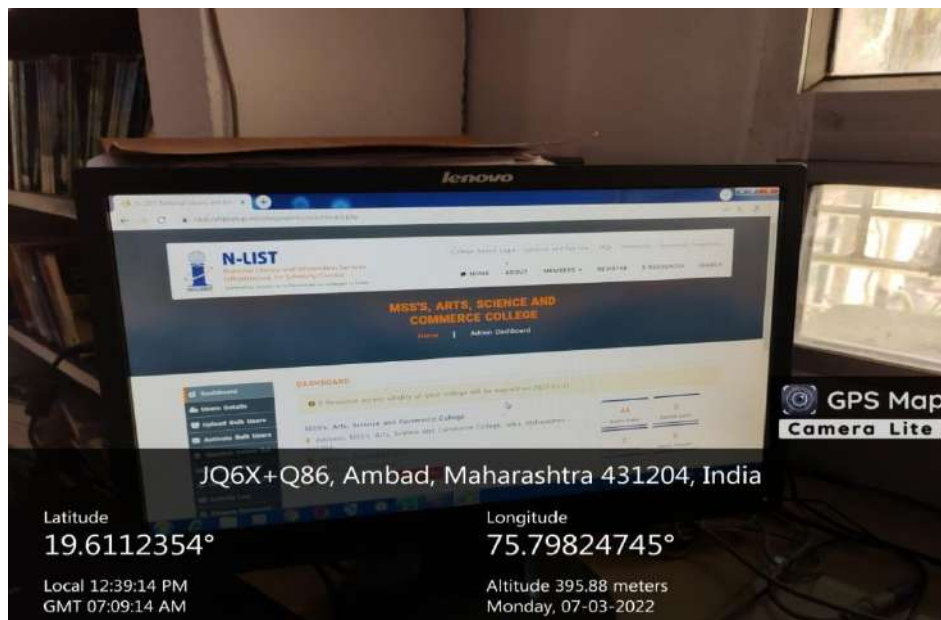
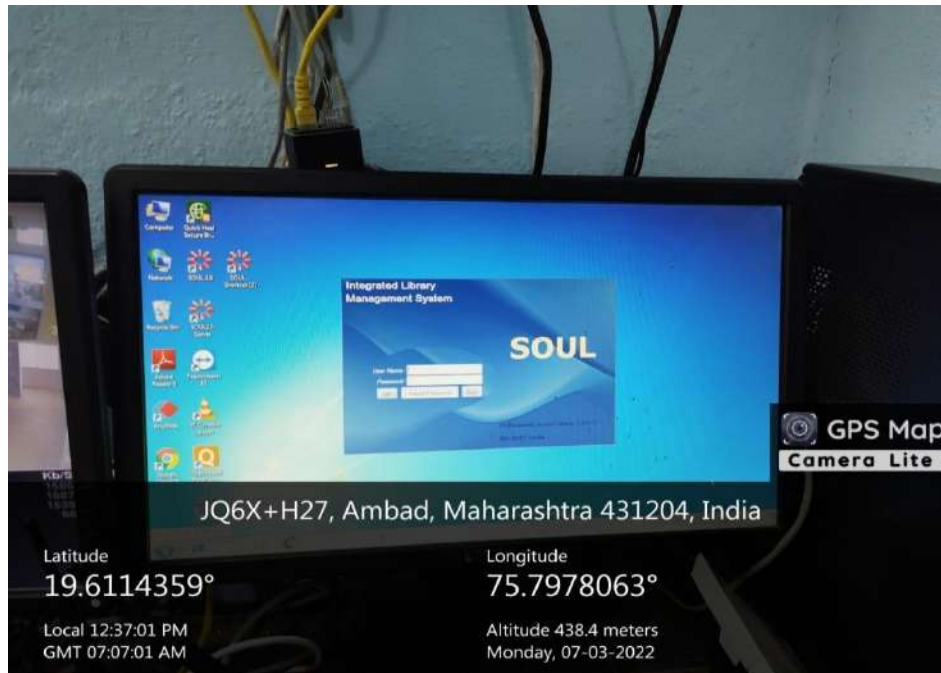
Local 12:35:27 PM
GMT 07:05:27 AM

Longitude
75.79824875°

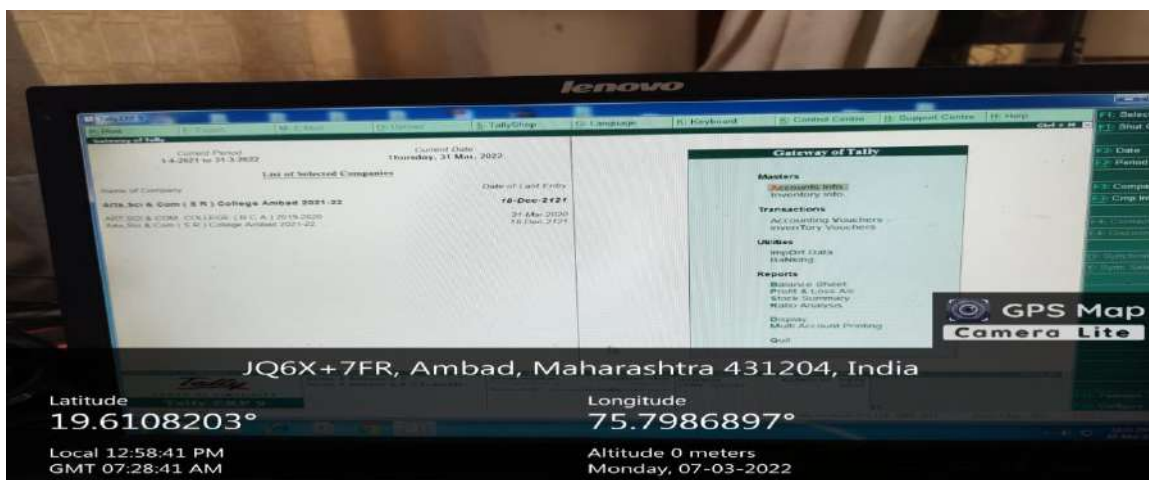
Altitude 403.58 meters
Monday, 07-03-2022

Softwares

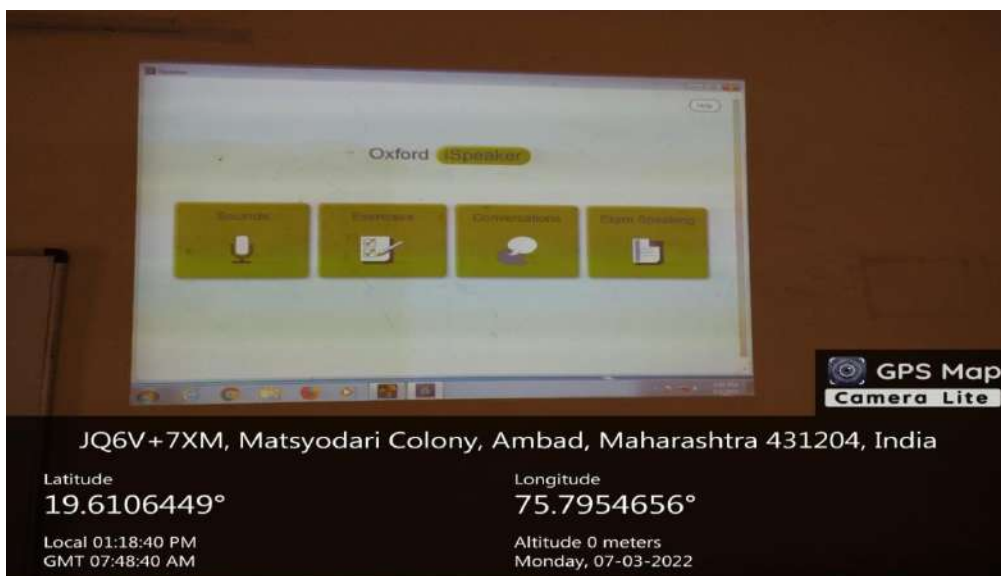
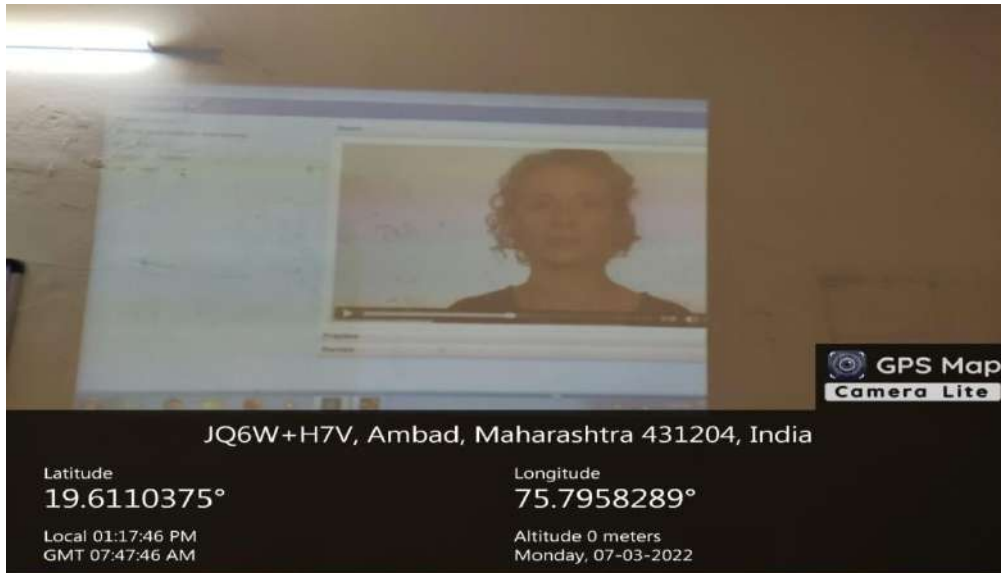
1] software in Library



2] Software in Administrative office



3]Software in English Lab



Drinking Water Facility



JQ6X+7FR, Ambad, Maharashtra 431204, India

Latitude
19.6101707°
Local 01:30:07 PM
GMT 08:00:07 AM

Longitude
75.7984012°
Altitude 0 meters
Monday, 07-03-2022



JQ6X+658, Ambad, Maharashtra 431204, India

Latitude
19.61018857°
Local 01:28:24 PM
GMT 07:58:24 AM

Longitude
75.79824369°
Altitude 434.17 meters
Monday, 07-03-2022



JQ6X+7FR, Ambad, Maharashtra 431204, India

Latitude
19.60994556°
Local 01:26:54 PM
GMT 07:56:54 AM

Longitude
75.79848481°
Altitude 441.92 meters
Monday, 07-03-2022

Wash Room Facility




Biogas Plant



Canteen



Open Study Center



Boys Hostel



Girls Hostel



GPS Map
Camera Lite

JQ6X+658, Ambad, Maharashtra 431204, India

Latitude
19.6107822°

Longitude
75.7976955°

Local 03:03:26 PM
GMT 09:33:26 AM

Altitude 400.65 meters
Monday, 07-03-2022



GPS Map
Camera Lite

JQ6X+658, Ambad, Maharashtra 431204, India

Latitude
19.61069392°

Longitude
75.7976416°

Local 03:03:45 PM
GMT 09:33:45 AM

Altitude 407.24 meters
Monday, 07-03-2022



JQ7W+8CX, Ambad, Maharashtra 431204, India

Latitude 19.6135821°

Longitude 75.7958289°

Local 03:04:43 PM
GMT 09:34:43 AM

Altitude 0 meters
Monday, 07-03-2022



JQ7W+8CX, Ambad, Maharashtra 431204, India

Latitude 19.6135821°

Longitude 75.7958289°

Local 03:04:51 PM
GMT 09:34:51 AM

Altitude 0 meters
Monday, 07-03-2022

Solar Water Heater



Botanical Garden



JQ6X+658, Ambad, Maharashtra 431204, India

Latitude
19.61069745°

Longitude
75.7974346°

Local 03:07:35 PM
GMT 09:37:35 AM

Altitude 438.71 meters
Monday, 07-03-2022



JQ6X+658, Ambad, Maharashtra 431204, India

Latitude
19.61087907°

Longitude
75.79778646°

Local 03:09:32 PM
GMT 09:39:32 AM

Altitude 420.58 meters
Monday, 07-03-2022



JQ6X+658, Ambad, Maharashtra 431204, India

Latitude
19.61089303°

Longitude
75.79771656°

Local 03:09:45 PM
GMT 09:39:45 AM

Altitude 429.2 meters
Monday, 07-03-2022



JQ6X+658, Ambad, Maharashtra 431204, India

Latitude
19.61088087°

Longitude
75.79767223°

Local 03:10:00 PM
GMT 09:40:00 AM

Altitude 433.83 meters
Monday, 07-03-2022



JQ6X+658, Ambad, Maharashtra 431204, India

Latitude
19.61079404°

Longitude
75.79760245°

Local 03:10:12 PM
GMT 09:40:12 AM

Altitude 438.22 meters
Monday, 07-03-2022



JQ6X+658, Ambad, Maharashtra 431204, India

Latitude
19.61078056°

Longitude
75.79760597°

Local 03:10:20 PM
GMT 09:40:20 AM

Altitude 441.71 meters
Monday, 07-03-2022



GPS Map
Camera Lite

JQ6X+658, Ambad, Maharashtra 431204, India

Latitude
19.61082451°

Longitude
75.79759576°

Local 03:11:04 PM
GMT 09:41:04 AM

Altitude 437.98 meters
Monday, 07-03-2022



GPS Map
Camera Lite

JQ6X+H27, Ambad, Maharashtra 431204, India

Latitude
19.61092498°

Longitude
75.79753407°

Local 03:11:32 PM
GMT 09:41:32 AM

Altitude 434.39 meters
Monday, 07-03-2022

